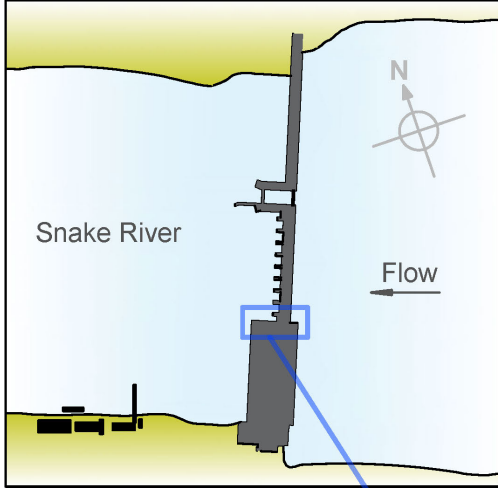


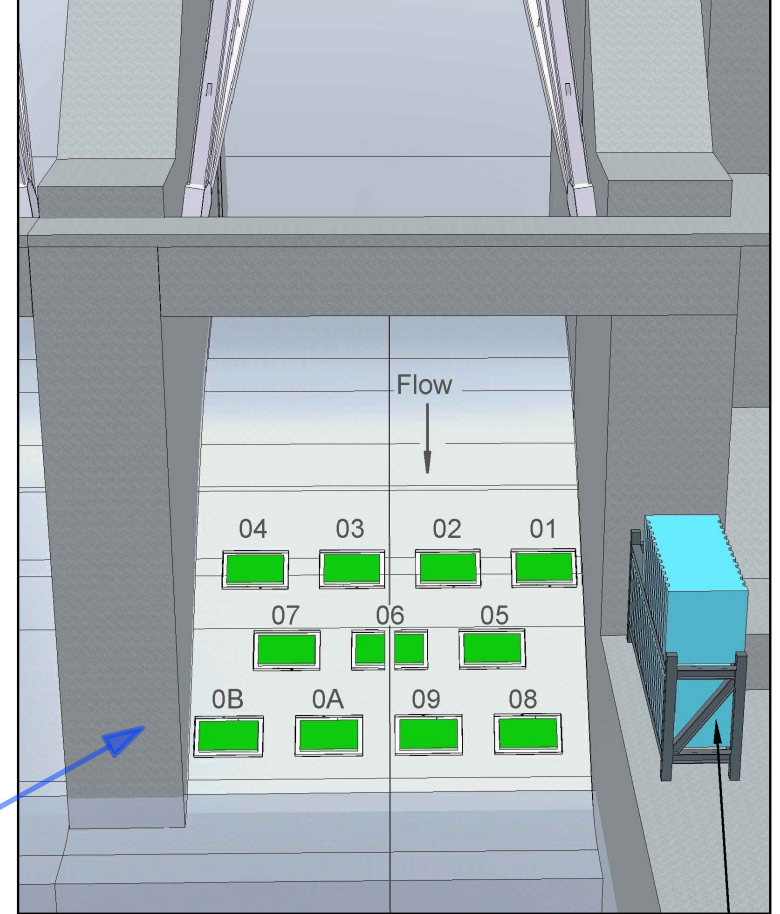
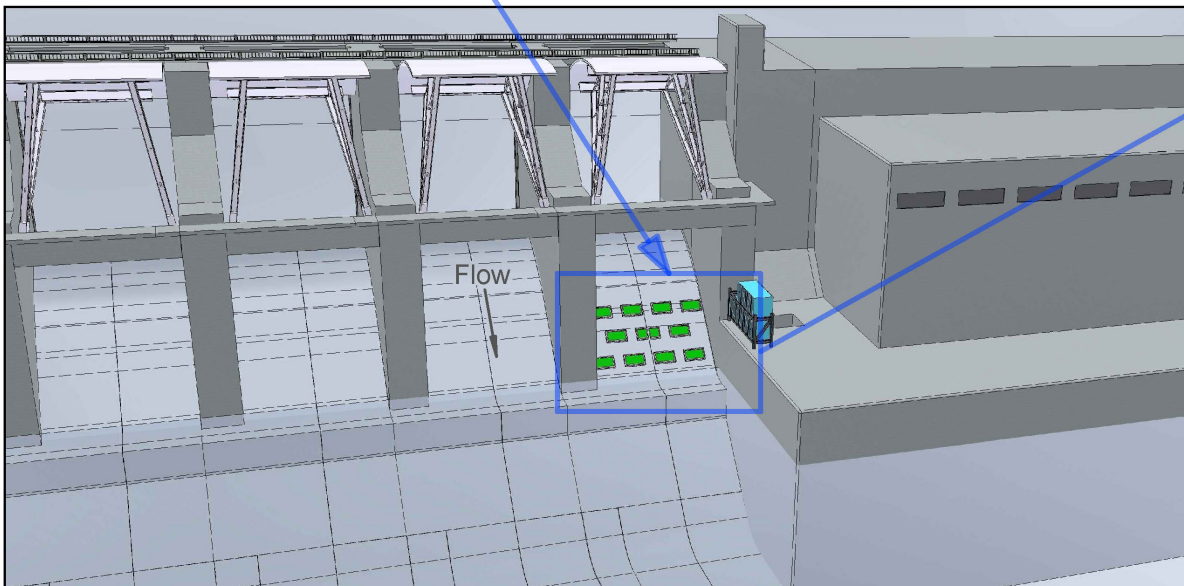
Lower Granite Dam Spillway (GRS) Interrogation Site Configuration 100. Drawing Rev 0.



Site Overview

- Eleven flatplate antennas are buried in the concrete of Spillway 1. The graphic to the right shows the location of the antennas in the spillway.
- Antenna 06 is split into two sections to straddle the concrete expansion joint in the center of the spillway.
- The antennas measure 44.5" x 86.5".
- Each half of antenna 06 measures 44.5" x 44.5"

Spillway 1



Antenna IDs

PIT Tag
Electronics
Enclosure